
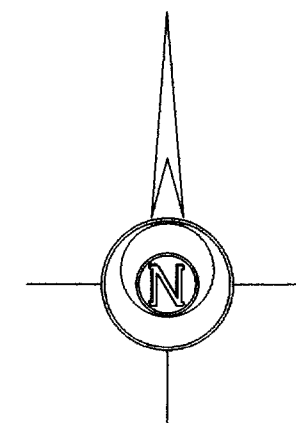


Plat of Survey

of
The West 75 feet of Lot 7 of Block 2 of the
Original Plat of the Village of Fontana,
located in the Northwest 1/4 of Section 14, Town 1 North,
Range 16 East, Village of Fontana-on-Geneva Lake,
Walworth County, Wisconsin.

Surveyed for: **Paul & Mary McCloskey**
5531 North Wayne Avenue
Chicago, Illinois. 60640-1318



- Notes: 1) This survey plat is not certified unless signed and sealed in red ink.
- 2) This survey is subject to Wisconsin lien laws. This Plat of Survey is the notice of intent to file lien. Lien waiver required.

High Street

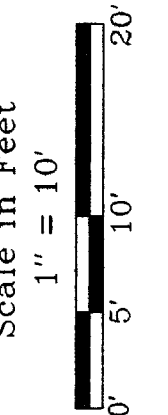
Copyright © 2005 by Jensen & Olson Land Surveying, LLC.

All rights reserved. No part of this survey plat may be reproduced or transmitted in any form by any means - graphic, electronic, or mechanical, including photocopying, tracing, or information storage and retrieval systems - without permission in writing from Douglas G. Olson, Jensen & Olson Land Surveying, LLC.

I, Douglas G. Olson, Wisconsin Registered Land Surveyor, do hereby certify that this survey was performed by me or under my direction in full compliance with the owner's/agent's instructions and Chapter A-E 7 of the Wisconsin Administrative Code "Minimum Standards for Property Surveys". And that this map is an accurate representation thereof to the best of my knowledge and belief.

Douglas G. Olson
Wisconsin Registered Land Surveyor - 2093

Survey Date: April 28, 2006.
Revisions: No. 1 - House Staking
No. 2 - Foundation



Jensen & Olson Land Surveying, LLC
45 South Wisconsin Street P.O. Box 322
Elkhorn, Wisconsin 53121
Telephone (262) 723-3434
Facsimile (262) 723-8044

- Legend**
- Found Concrete Monument
 - Found Iron Pipe
 - Recorded Information
 - Set Wood Stake
 - Deciduous Tree
 - Manhole or Metal Cover
 - Asphalt Surface
 - Utility Pole
 - Concrete Surface
 - Stone Patio

Sheet 1 of 1 Sheets
Job Reference Number
2005.036

2005.036

005-2320

SOP 00010